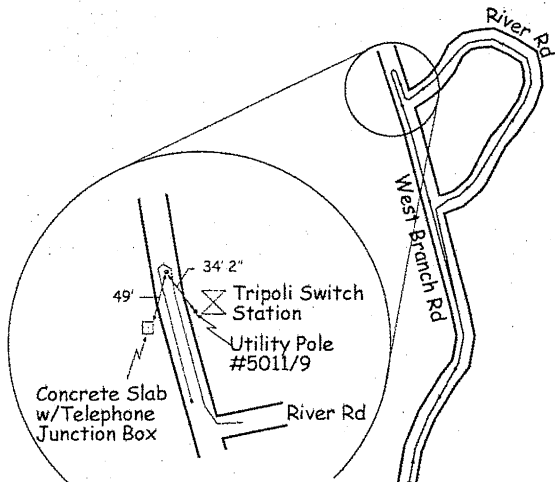
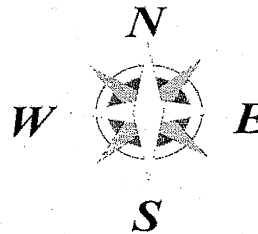


5K

Waterville Valley, New Hampshire



The turnaround is marked by a P-K nail and red paint in the center of West Branch Rd, exactly 49 ft from the northeast corner of a concrete slab on the west side and 34 ft. 2 in. north of utility pole #5011/9, as shown.

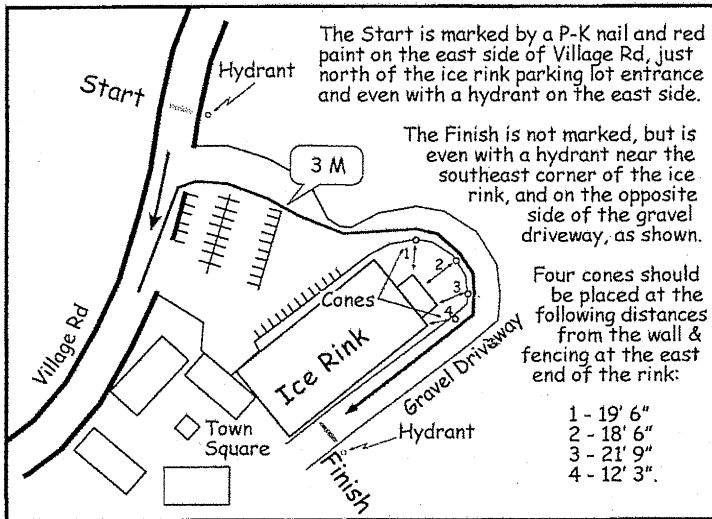


Splits

All of the splits are marked by a P-K nail and red paint.

- 1 M On the north side of West Branch Rd near the intersection with West Branch Brook Lane and approximately 10 ft. west of a telephone junction box on the south side (#11/1/2).
- 2 M On the north side of West Branch Rd near the intersection with West Branch Brook Lane and approximately 23 ft. west of a telephone junction box on the south side (#11/1/2).
- 3 M In the parking lot for the Ice Rink even with a "No Parking this Side" sign at the north end of the third row of parking.

Start & Finish Details



Certified Course



USA
TRACK & FIELD™

NH11020RF

Certificate Effective:
6/30/2011 - 12/31/2020

Measured June 30, 2011
by: Ron Fitzpatrick
& Paul Tannotti
603.731.3345

