

St. Charles Children's Home 5k

Portsmouth, New Hampshire

All markings are described in direction of the race and painted with red paint.

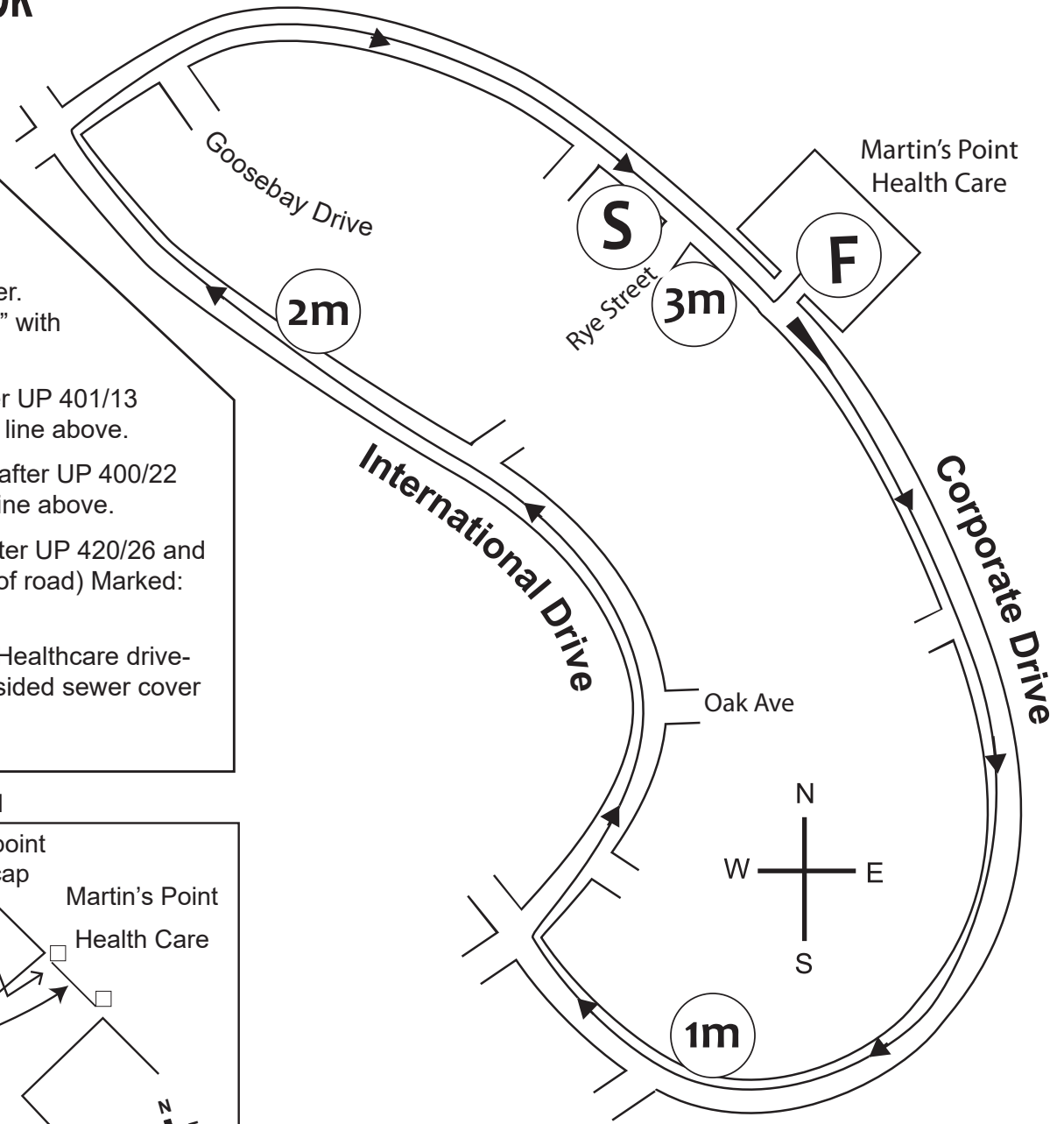
Start: located on Corporate Drive 11 ft, 10 in before yellow hydrant and 25 ft, 1 in before mid-sewer cover. Just before Rye St on right side of road. Marked: "S" with arrow and line above letter and three p-k nails.

Mile One: located on Corporate Drive 64 ft, 8 in after UP 401/13 and 55 ft, 9 in before UP 401/12. Marked: "1M" with line above.

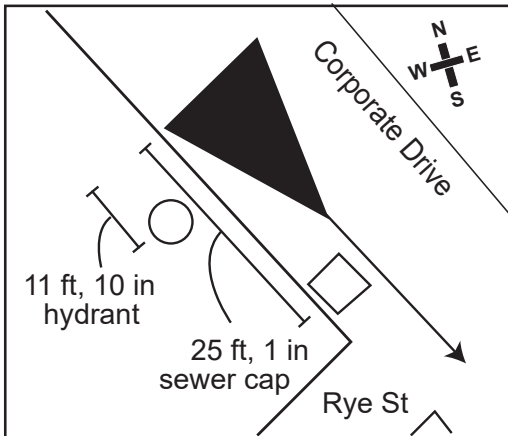
Mile Two: located on International Drive 30 ft, 10 in after UP 400/22 and 9 ft, 8 in before UP 400/21. Marked: "2M" with line above.

Mile Three: located on Corporate Drive 39 ft, 7 in after UP 420/26 and 98 ft, 9 in before UP 420/27 (both on opposite side of road) Marked: "1M" with line above.

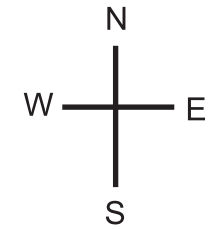
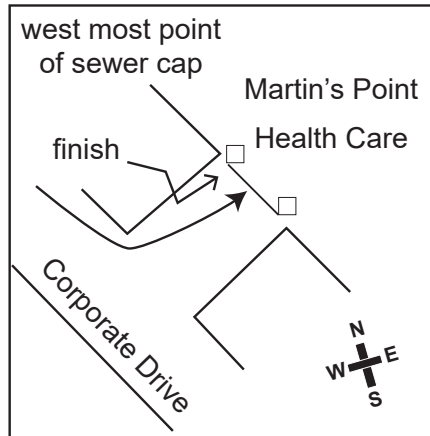
Finish: located on the left side of the Martin's Point Healthcare driveway. It is considered the west most point of the left sided sewer cover (closest sewer corner to International Drive).



Start Detail



Finish Detail



Measured by Dave Abbett / Friday, June 24, 2016