



mapmyrun

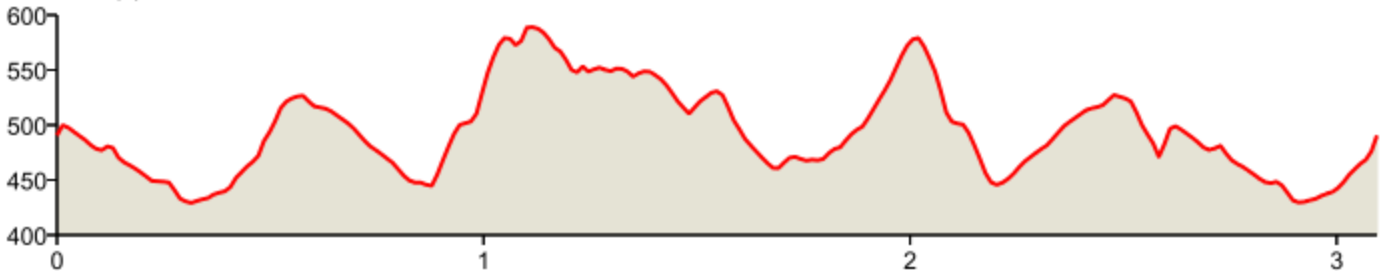
5k-loop veterans, to beach, loop colonial trail, back to veteran's , loop 1x again

Distance: 3.09 mi

Elevation: 332.81 ft (Max: 594.72 ft)



































ELEVATION (ft)



Miles

Copyright (c) 2016 MapMyFitness Inc.

	Head south	0 mi (+0.15 mi)
	Head north	0.15 mi (+0.19 mi)
	Head northwest	0.33 mi (+0.09 mi)
	Head south	0.42 mi (+0.05 mi)
	Turn right toward Sawmill Rd	0.47 mi (+0.03 mi)
	Turn left onto Sawmill Rd Destination will be on the left	0.51 mi (+0.04 mi)
	Head southeast on Sawmill Rd toward Benchmark Rd	0.54 mi (+0.28 mi)
	Slight right to stay on Sawmill Rd Destination will be on the right	0.83 mi (+0.18 mi)
	Head northwest on Sawmill Rd toward Nature Trail	0.83 mi (+0.01 mi)
	Turn left onto Nature Trail	0.85 mi (+0.07 mi)
	Turn left to stay on Nature Trail	0.92 mi (+0.01 mi)
	Head southwest on Nature Trail	1.09 mi (+0 mi)
	Turn left to stay on Nature Trail	1.1 mi (+0.01 mi)
	Head northwest on Nature Trail	1.11 mi (+0.01 mi)
	Turn left to stay on Nature Trail	1.12 mi (+0.1 mi)
	Head west on Nature Trail	1.22 mi (+0.13 mi)
	Head south on Nature Trail	1.35 mi (+0 mi)
	Sharp right to stay on Nature Trail	1.36 mi (+0.03 mi)
	Head northwest on Nature Trail	1.39 mi (+0.09 mi)
	Head southeast on Nature Trail	1.48 mi (+0.07 mi)
	Head southeast on Nature Trail	1.55 mi (+0.01 mi)
	Turn left to stay on Nature Trail	1.55 mi (+0.12 mi)
	Turn left to stay on Nature Trail Destination will be on the left	1.68 mi (+0.01 mi)

 Head east on Nature Trail	1.69 mi (+0.08 mi)
 Head south on Nature Trail	1.76 mi (+0.11 mi)
 Head southeast on Nature Trail	1.87 mi (+0.11 mi)
 Head southeast on Nature Trail toward Sawmill Rd	1.98 mi (+0.08 mi)
 Turn left onto Sawmill Rd	2.06 mi (+0.48 mi)
 Turn right	2.55 mi (+0.03 mi)
 Turn right	2.58 mi (+0.02 mi)
 Head south	2.6 mi (+0.22 mi)
 Head north	2.82 mi (+0.15 mi)
 Head southwest	2.97 mi (+0.12 mi)
 Destination	3.09 mi (+0 mi)

MapMyRun • <http://mapmyrun.com/routes/view/683810730>